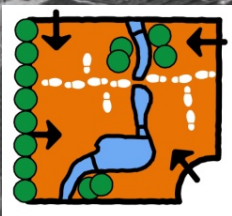
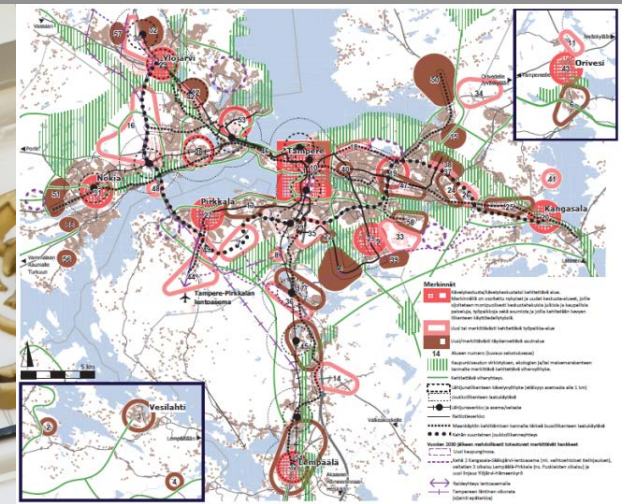


THE STRATEGIC CITY CENTRE DEVELOPMENT PROJECT

Tero Tenhunen, director

3





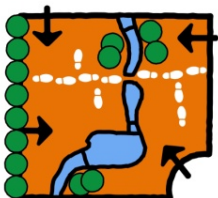
- BACKGROUND -

- TODAY -

- FRAMEWORK 2030 -

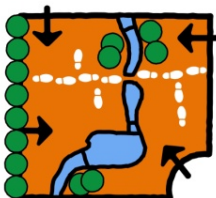
THE STRATEGIC CITY CENTRE PROJECT

- The strategic City Centre project was launched at the beginning of 2011. The project implements the city strategy's goals, such as the development of a coherent and compact city structure and the creation of vibrant city centre atmosphere.
- The project develops, for example, the areas of Ratina, Ranta-Tampella, Mustalahti, Eteläpuisto Park, the city centre blocks and the riverbank areas of Tammerkoski Rapids. The project also coordinates renovation projects such as the development of the railway yard as well as the complementary construction in the Tammela and Amuri districts.
- The City Centre project cooperates with enterprises and real estate owners in order to develop the city centre and the business operations that run there.



- FIVE-STAR CITY CENTRE - DEVELOPMENT PROGRAMME FOR TAMPERE CITY CENTRE

- The Development Programme for Tampere City Centre was approved by the Planning Section of the City Board on 12 December 2011 to function as the project plan for the City Centre project.
- The intention of the city centre development programme is to create an overall concept for land use and traffic solutions which will lead to an increasingly pleasant and vital city centre and create the foundations for consistent and long-term development.
- The development programme contains a vision for the city centre, the strategic cornerstones for the city centre's development, and the development policies and measures as well as the projects' preliminary schedule.







V



KESKUSTA ON KAUPUNKI



I



KESKUSTA PALVELEE MONIPUOLISESTI



S



KESKUSTAYMPÄRISTÖ HENKII LAATUA



I



KESKUSTA ON VETURI



O



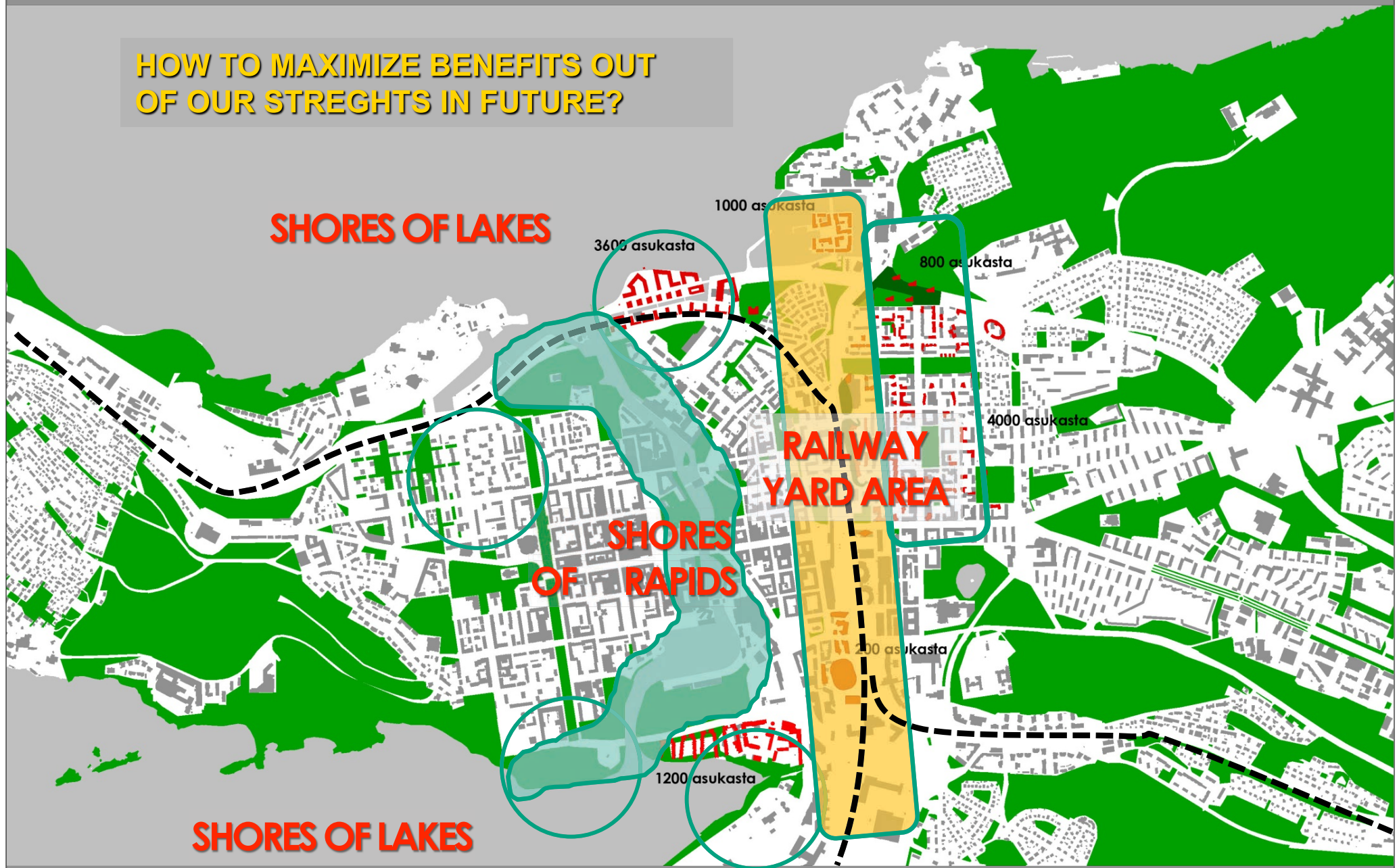
KESKUSTALLA ON IMAGO

CITY CENTRE DEVELOPMENT PROGRAMME




WATER – RAILWAY – CONNECTIONS & STRENGTHS

HOW TO MAXIMIZE BENEFITS OUT OF OUR STRENGTHS IN FUTURE?



CITY CENTRE GENERAL PLANS AND SIGNIFICANT INFRASTRUCTURE PROJECTS



General plan for city centre traffic system



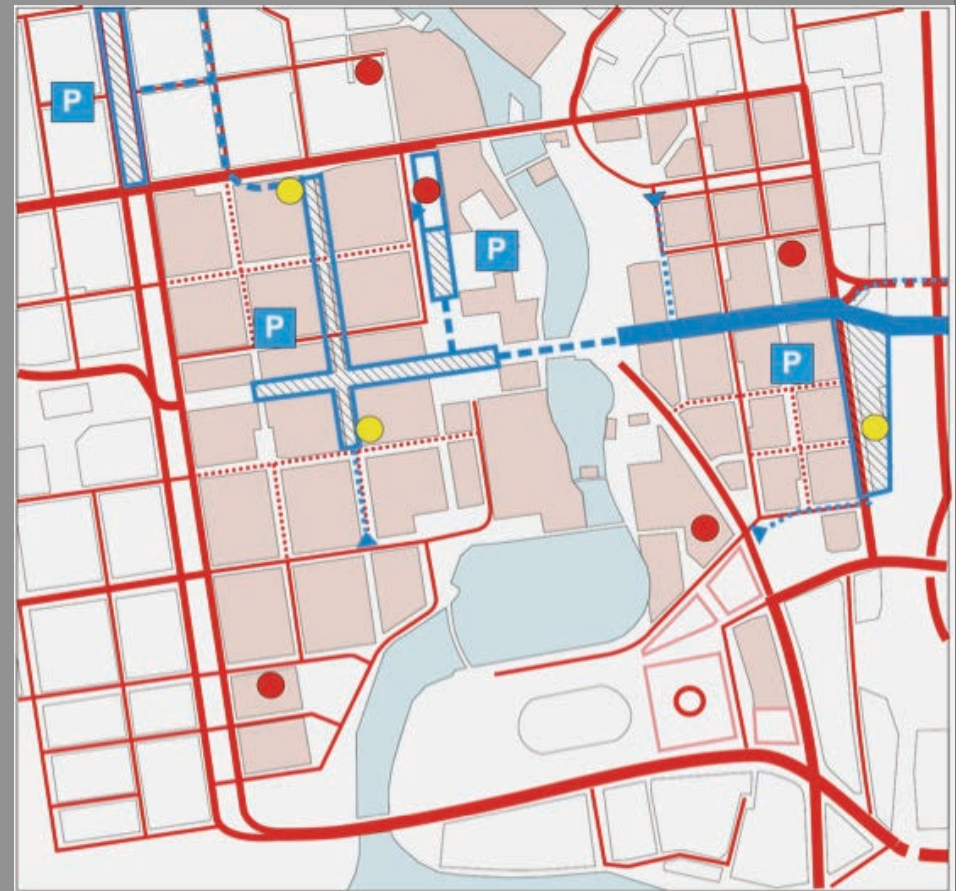


Car free zone





Underground car park network





Ramboll

City tram – general plans for phases I and II



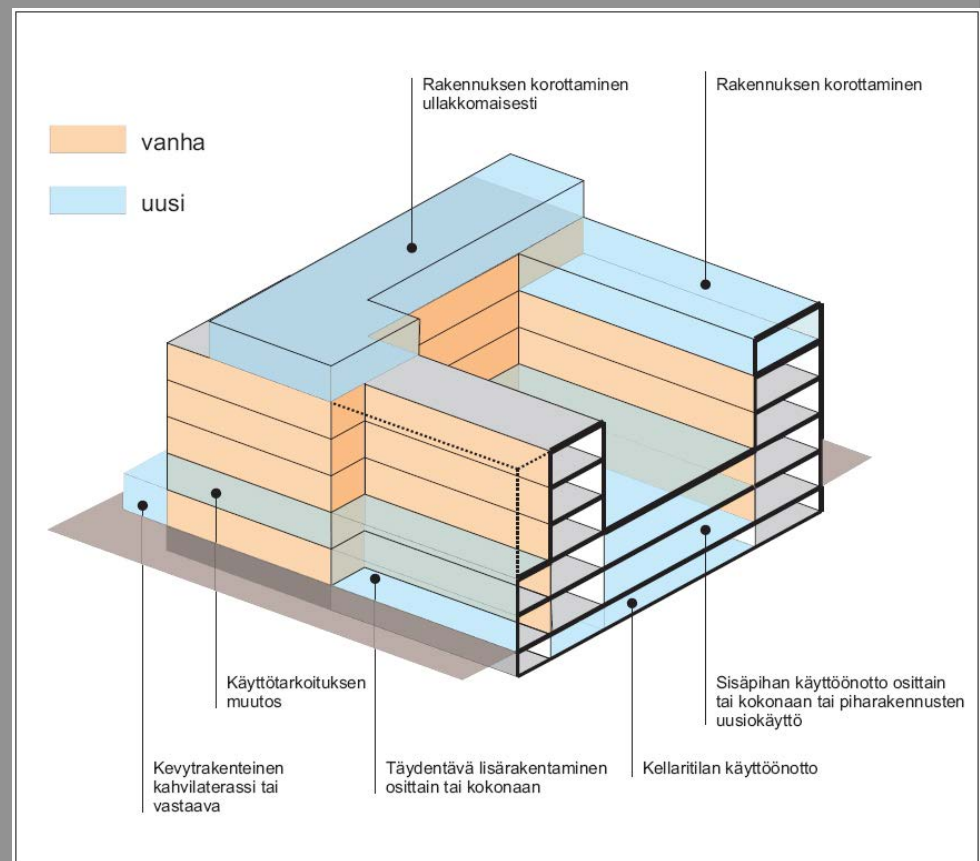


Cycling network





Centre blocks renovation



NEW DISTRICT PROJECTS RANTA-TAMPELLA



NEW DISTRICT PROJECTS RATINA AREA



NEW DISTRICT PROJECTS

ETELÄPUISTO AREA - COMPETITION



COMPLEMENTARY CONSTRUCTION AREAS TAMMELA – AMURI



SHORES OF TAMMERKOSKI RAPIDS

ROUTES – PLACES – RENOVATION OF INDUSTRIAL BUILDINGS

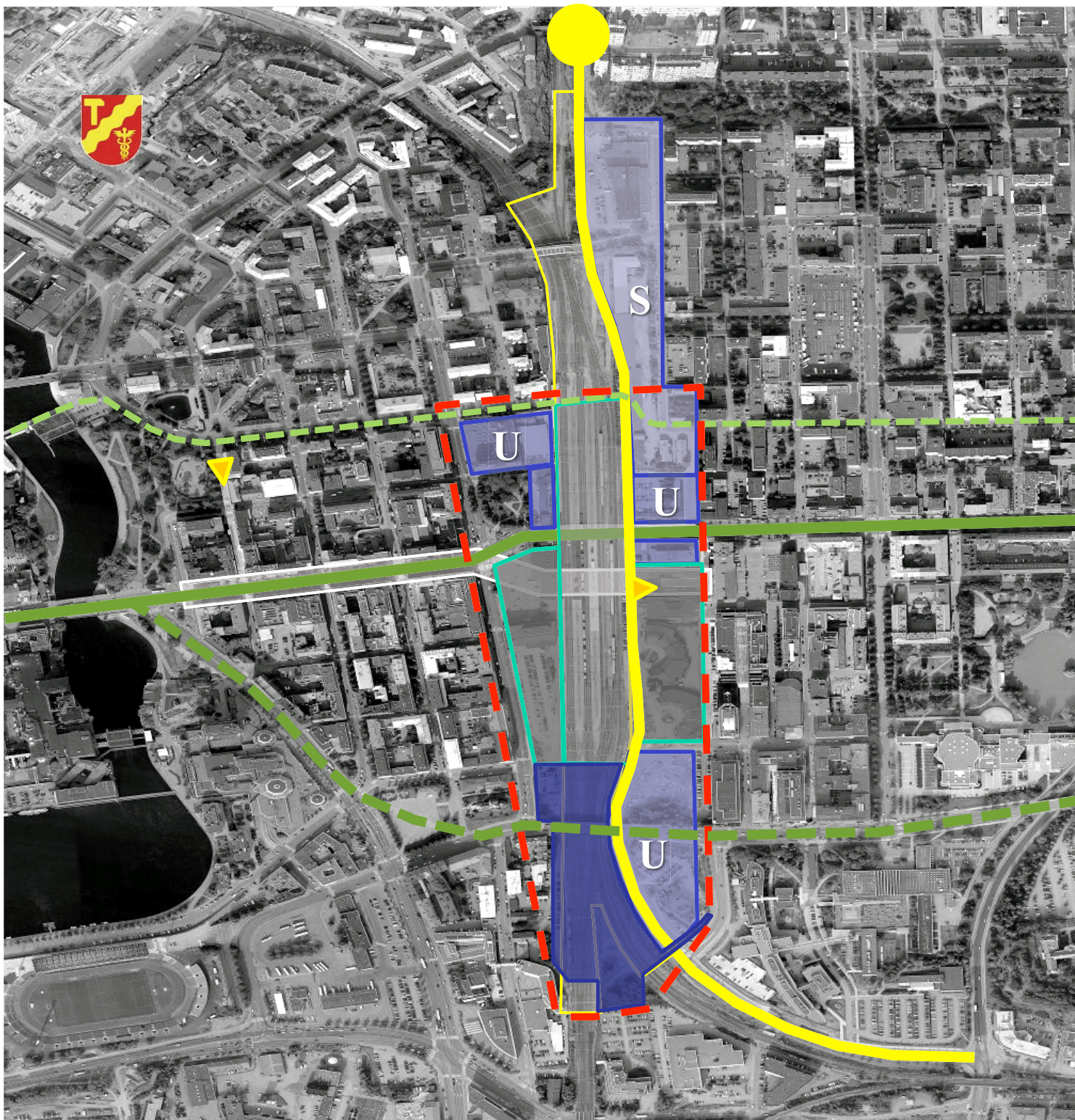


RAILWAY YARD AREA DECK AND CENTRAL ARENA





5 million passengers / y



- **Henkilöratapihan yleissuunnitelma**
- **Ratapihankatu**
- **Rantatien tunneli**
- **P-Hämppi**
- **Katuraitiotie / joukkoliikenne**
- **Kevyen liikenteen pääreitti / Rongan alikulku**
- **Senaatin ja VR:n alueen kaavoitus** S
- **Uudis- / lisärakennushankkeet** U
- **Kansi- ja Keskusareena**
- **Asemakokonaisuus**
- **TAMPEREEN UUDEN SUKUPOLVEN MATKAKESKUSALUE**

RATAPIHANKATU JA -ALUE

